

PLAN FOR A HEALTHY LOS ANGELES ♥



What does a Healthy City look like?



What is the General Plan?



The General Plan is the constitution for all future development and the City's long-range vision for growth.





Health Atlas: An Examination of Health Conditions in the City of Los Angeles

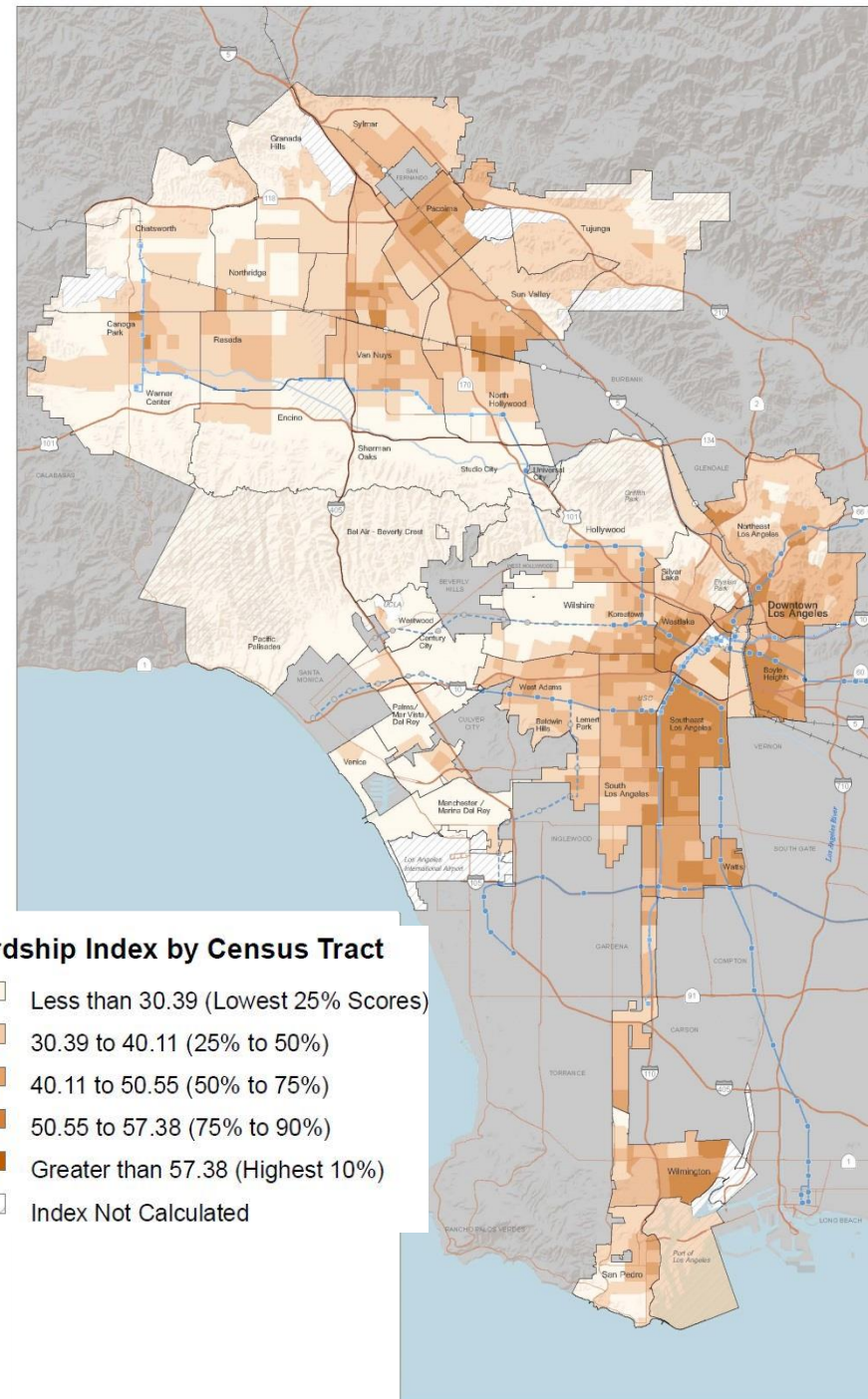


Hardship Index

Indicators:

- Overcrowding
- Poverty
- Employment Status
- Education
- Age
- Income

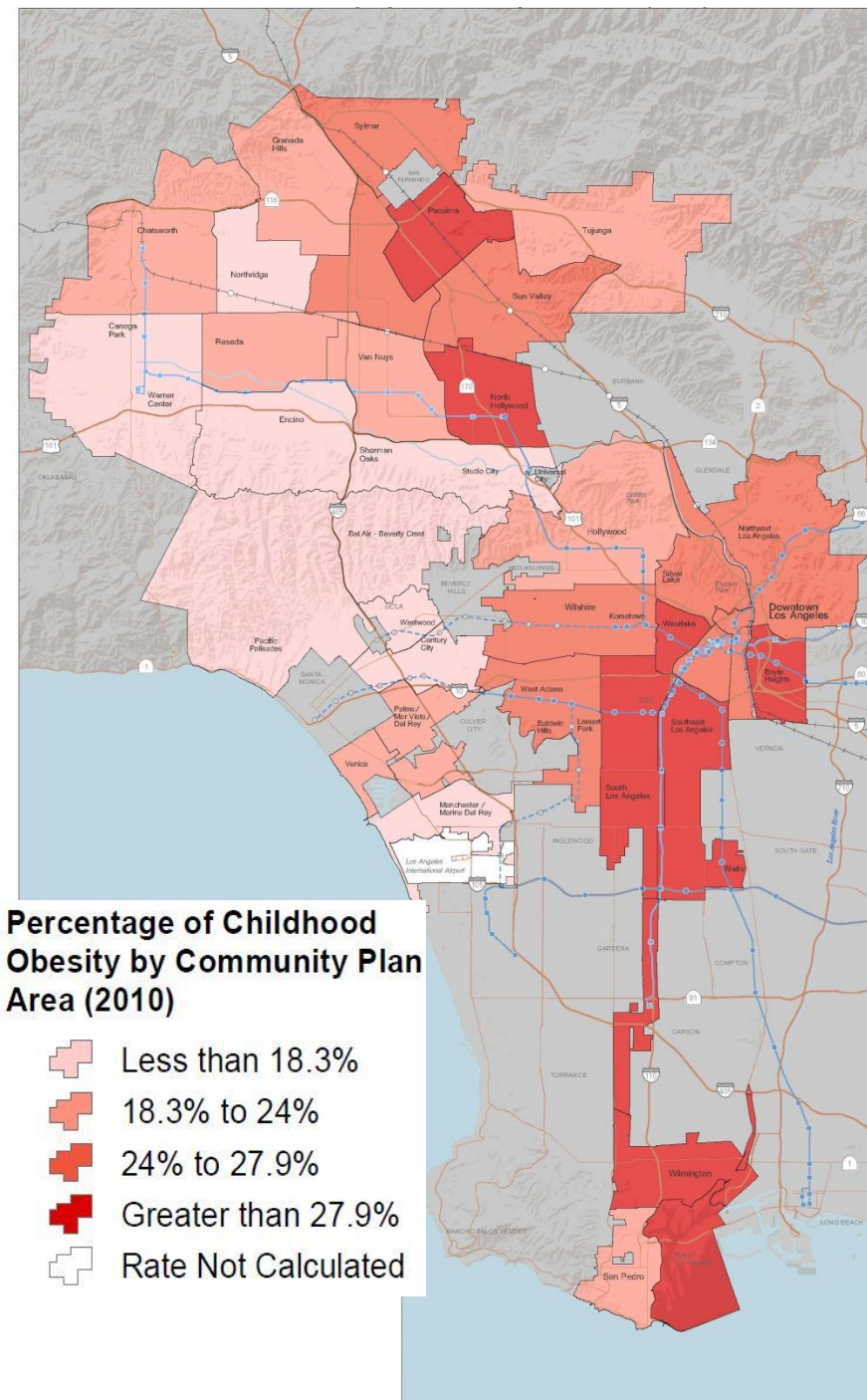
Southeast LA has the greatest level of hardship





Childhood Obesity

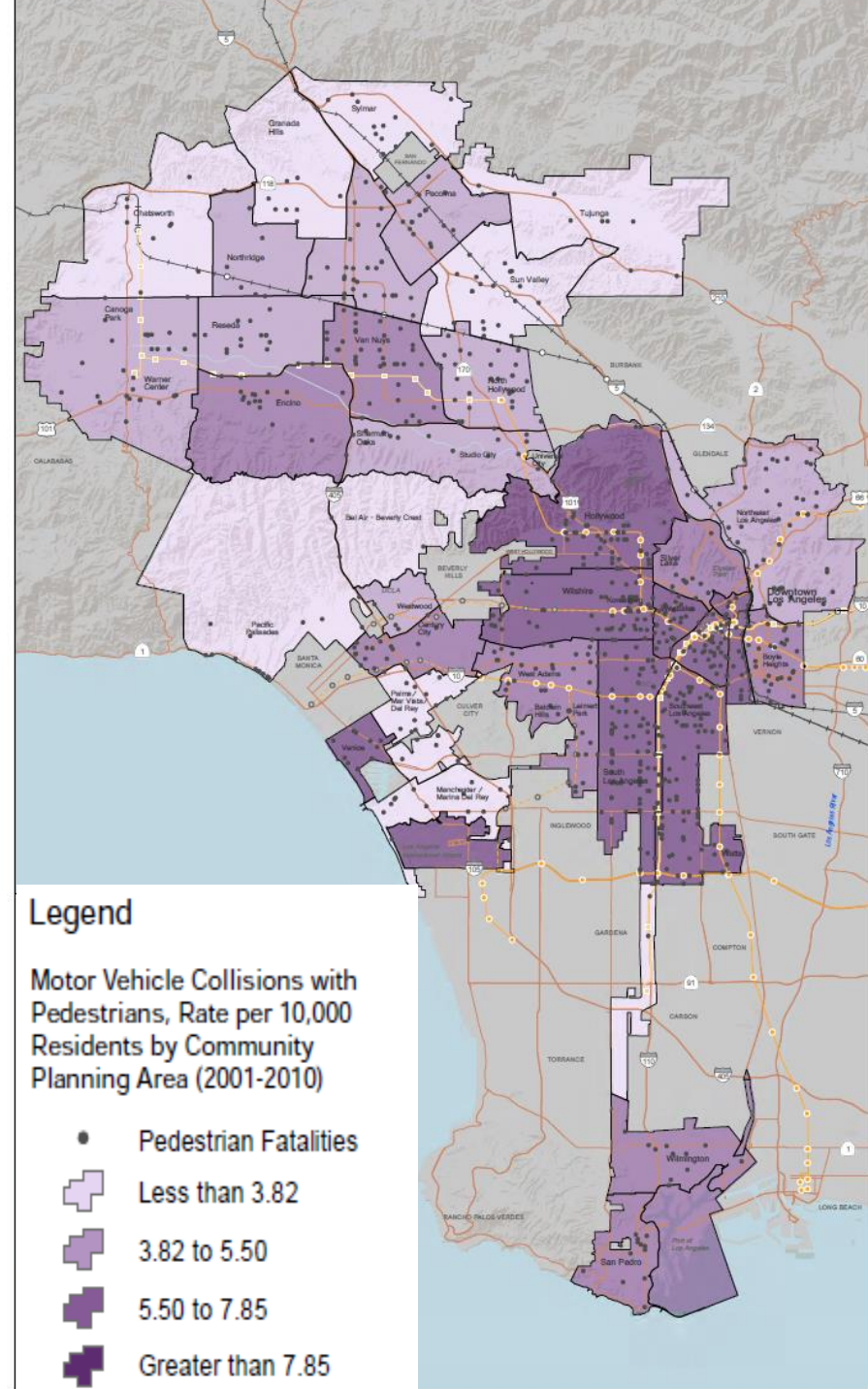
- Prevalence of Childhood Obesity in Brentwood was 11%
- Prevalence of Childhood Obesity at 30% or greater:
 - Boyle Heights
 - Harbor Gateway
 - South Los Angeles
 - Southeast Los Angeles



Motor Collisions with Pedestrians & Cyclists

Between 2001-2010

- Highest number in Southeast LA

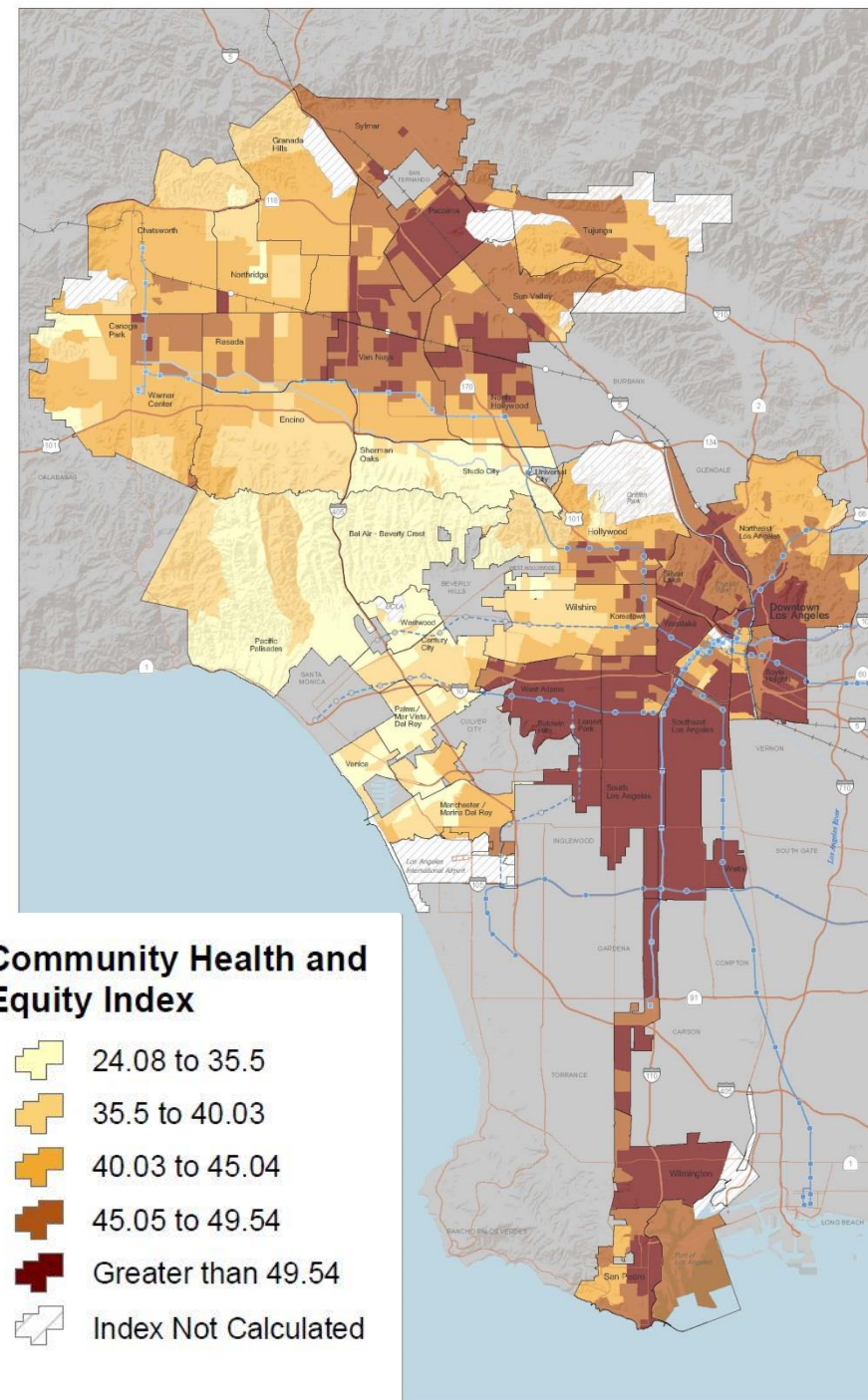




Community Health and Equity Index

Indicators:

- Demographic
- Socioeconomic
- Health Conditions
- Land Use
- Transportation
- Food Environment
- Crime
- Pollution Burden Variables



Community Engagement: Listening



Lack of:

- Healthy food
- Recreational opportunities
- Active transportation options
- Healthy housing
- Health services

Concerns over:

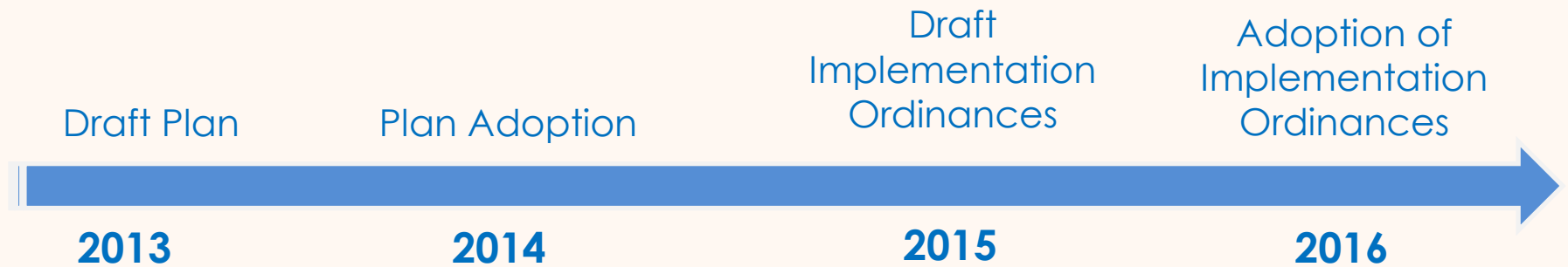
- Crime
- Environmental justice
- Poverty
- Educational attainment
- Incompatible land uses

Preliminary Goals



- Los Angeles, a Leader in Health and Equity
- A City Built for Health
- Bountiful Parks and Open Spaces
- An Environment where Life Thrives
- Equitable Opportunities for All
- Food that Nourishes the Body and Soul
- Services that Support Well-being
- Safe and Just Neighborhoods

Project Overview





Facebook: <https://www.facebook.com/healthplanLA>

Twitter: <https://twitter.com/healthplanLA>

Project Website: healthyplan.la

Project Team:

Claire Bowin
213.978.1213
Claire.Bowin@lacity.org

Elizabeth Carvajal
213.978.1212
Elizabeth.Carvajal@lacity.org

Lys Mendez
213.978.1207
Lys.Mendez@lacity.org